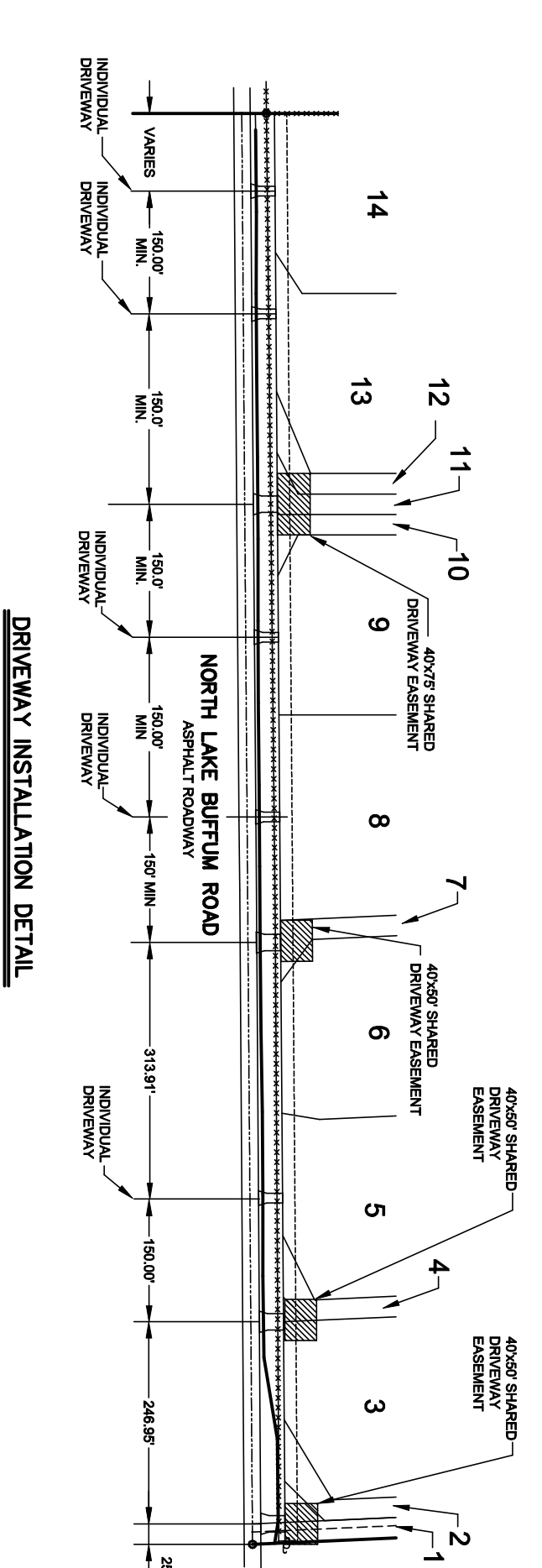
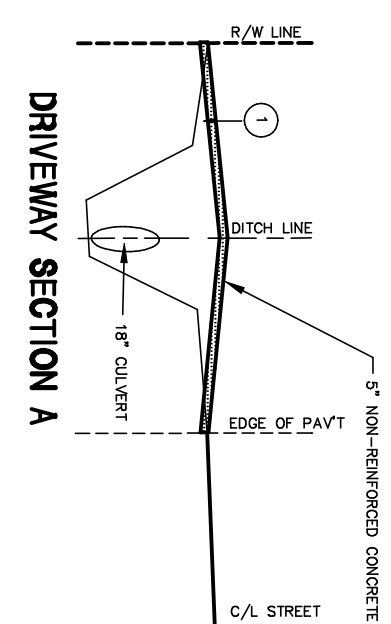
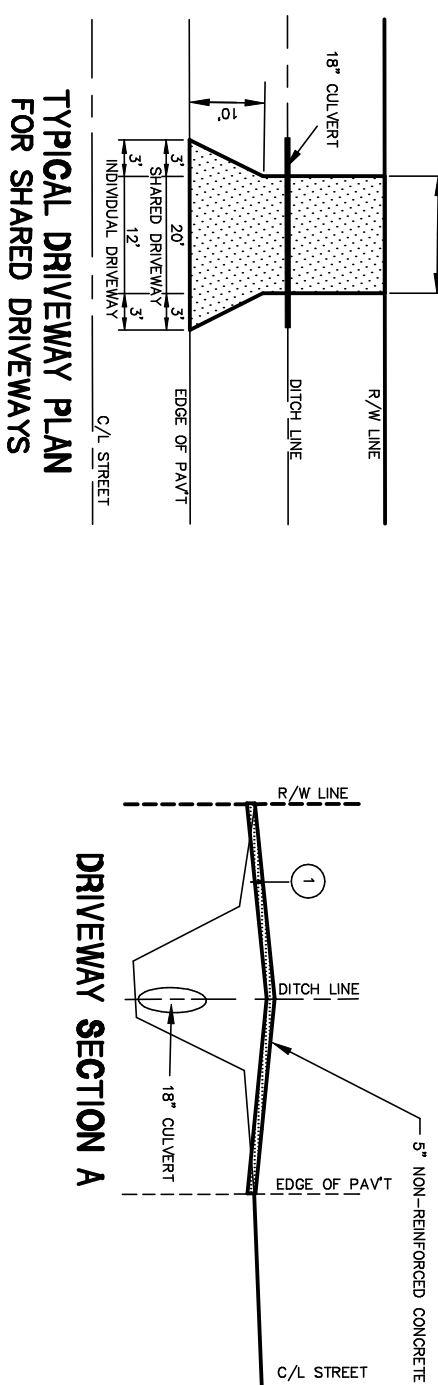


THE ESTATES AT LAKE BUFFUM

ARR LAND USE



NO STRUCTURES PERMITTED IN UNNUMBERED ZONE A SHOWN HEREON



OVERALL DESCRIPTION:

PARCEL 1: THE EAST 3/4 OF THE NORTH 1/2 OF THE NE 1/4 OF SECTION 6, TOWNSHIP 31 SOUTH, RANGE 27 EAST, LESS THAT PART WHICH LIES WITHIN THE FOLLOWING: BEGN AT THE NORTHWEST CORNER OF THE NORTHEAST 1/4 OF SAID SECTION 6 AND RUN ON AN ASSUMED BEARING OF S89°34'47\"/>

ADDITIONAL RIGHT-OF-WAY DEDICATED TO POLK COUNTY:

THE SOUTH 40 FEET OF THE NORTH 1/2 OF THE NORTHEAST 1/4 OF SECTION 6, TOWNSHIP 31 SOUTH, RANGE 27 EAST LING EAST OF THE FOLLOWING DESCRIBED LINE: THENCE N89°35'00\"/>



LOT 1
COMMENCE AT THE NORTHEAST CORNER OF SECTION 6, TOWNSHIP 31 SOUTH, RANGE 27 EAST AND RUN THENCE S02°25'56\"/>

LOT 2
COMMENCE AT THE NORTHEAST CORNER OF SECTION 6, TOWNSHIP 31 SOUTH, RANGE 27 EAST AND RUN THENCE S02°25'56\"/>


LOT 3
COMMENCE AT THE NORTHEAST CORNER OF SECTION 6, TOWNSHIP 31 SOUTH, RANGE 27 EAST AND RUN THENCE S02°25'56\"/>

LOT 4
COMMENCE AT THE NORTHEAST CORNER OF SECTION 6, TOWNSHIP 31 SOUTH, RANGE 27 EAST AND RUN THENCE S02°25'56\"/>

LOT 5
COMMENCE AT THE NORTHEAST CORNER OF SECTION 6, TOWNSHIP 31 SOUTH, RANGE 27 EAST AND RUN THENCE S02°25'56\"/>

LOT 6
COMMENCE AT THE NORTHEAST CORNER OF SECTION 6, TOWNSHIP 31 SOUTH, RANGE 27 EAST AND RUN THENCE S02°25'56\"/>

LOT 7
COMMENCE AT THE NORTHEAST CORNER OF SECTION 6, TOWNSHIP 31 SOUTH, RANGE 27 EAST AND RUN THENCE S02°25'56\"/>



LOT 8
COMMENCE AT THE NORTHEAST CORNER OF SECTION 6, TOWNSHIP 31 SOUTH, RANGE 27 EAST AND RUN THENCE S02°25'56\"/>

LOT 9
COMMENCE AT THE NORTHEAST CORNER OF SECTION 6, TOWNSHIP 31 SOUTH, RANGE 27 EAST AND RUN THENCE S02°25'56\"/>

LOT 10
COMMENCE AT THE NORTHEAST CORNER OF SECTION 6, TOWNSHIP 31 SOUTH, RANGE 27 EAST AND RUN THENCE S02°25'56\"/>

LOT 11
COMMENCE AT THE NORTHEAST CORNER OF SECTION 6, TOWNSHIP 31 SOUTH, RANGE 27 EAST AND RUN THENCE S02°25'56\"/>

LOT 12
COMMENCE AT THE NORTHEAST CORNER OF SECTION 6, TOWNSHIP 31 SOUTH, RANGE 27 EAST AND RUN THENCE S02°25'56\"/>

LOT 13
COMMENCE AT THE NORTHEAST CORNER OF SECTION 6, TOWNSHIP 31 SOUTH, RANGE 27 EAST AND RUN THENCE S02°25'56\"/>

THE ESTATES AT LAKE BUFFUM

5 ACRE SUBDIVISION EXEMPTION PLAN