


I, DONNIE E. WALKER, JR., LAND SURVEYOR, CERTIFY THAT THIS MAP WAS DRAWN FROM AN ACTUAL FIELD SURVEY PERFORMED UNDER MY DIRECT SUPERVISION AND THAT THE ERROR OF CLOSURE EXCEEDS 1 PART IN 10,000.

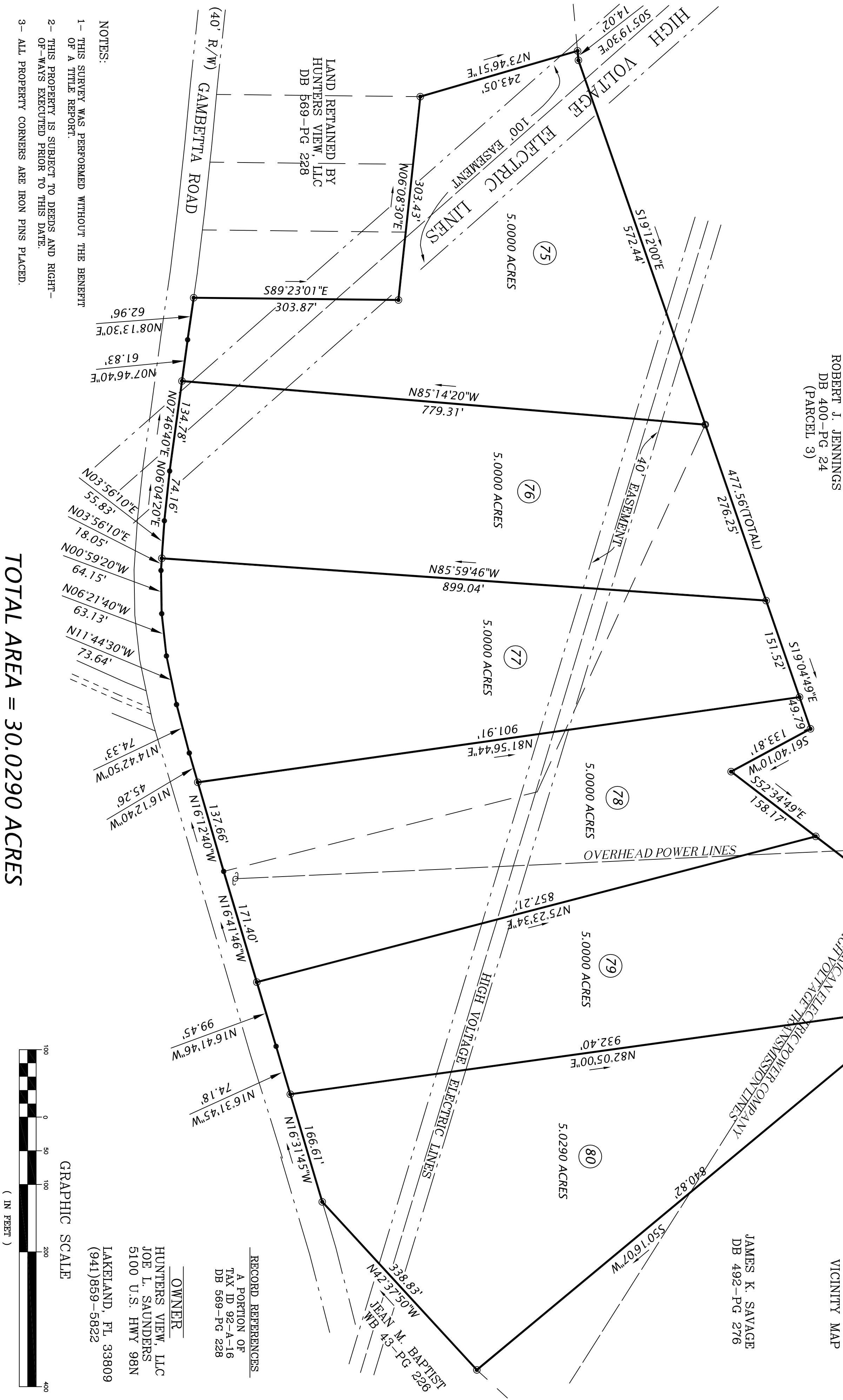
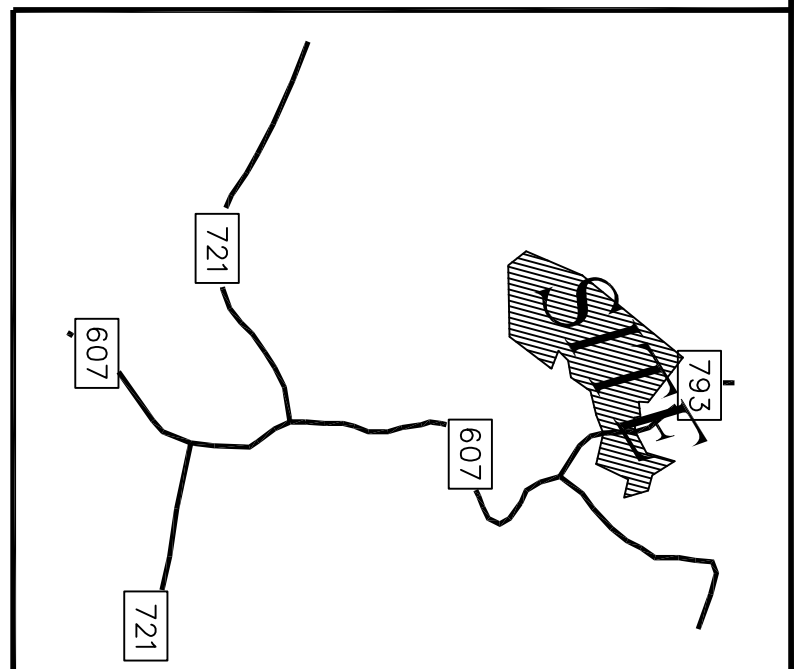


SYMBOL LEGEND	
	IRON PIN PLACED
	NONMONUMENTED POINT
	FENCE POST

ROBERT J. JENNINGS
DB 400-PG 24
(PARCEL 3)

ROBERT J. JENNINGS
DB 400-PG 24
(PARCEL 1)

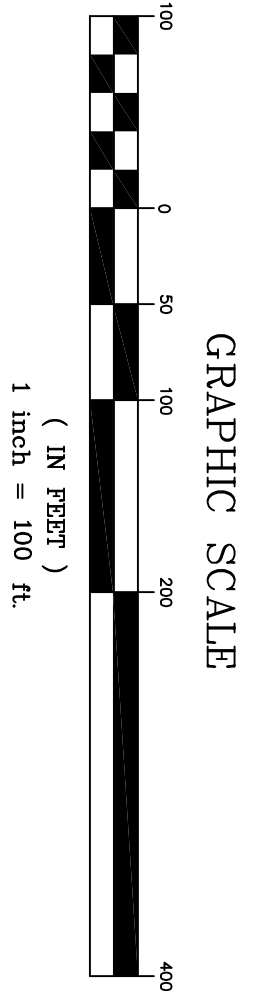
JAMES K. SAVAGE
DB 492-PG 276



TOTAL AREA = 30.0290 ACRES

OWNER
HUNTERS VIEW, LLC
JOE L. SAUNDERS
5100 U.S. HWY 98N
LAKELAND, FL 33809
(941)859-5822

RECORD REFERENCES
A PORTION OF
TAX ID 92-A-16
DB 569-PG 228



- NOTES:
- 1- THIS SURVEY WAS PERFORMED WITHOUT THE BENEFIT OF A TITLE REPORT.
 - 2- THIS PROPERTY IS SUBJECT TO DEEDS AND RIGHT-OF-WAYS EXECUTED PRIOR TO THIS DATE.
 - 3- ALL PROPERTY CORNERS ARE IRON PINS PLACED.

SUBDIVISION OF
HUNTERS VIEW
PHASE IV
SULPHUR SPRINGS MAGISTERIAL DISTRICT CARROLL COUNTY, VIRGINIA

Survey: DEW
Drawn: JAS
Checked: DEW
Scale: 1"=100'

Job. No.
D990909
Date
4/20/01

DALTON-WALKER ASSOC. P.C.
Surveyors
119 N. MAIN ST. GALAX, VIRGINIA 24333
(540) 236-0632 FAX (540) 236-0596